

NATIVE TITLE DETERMINATION

QUD579/05 - Kalkadoon People #4 (QC10/4) - Sheet 1 of 16



- LEGEND**
- CLAIM AREA
 - DETERMINATION AREA
 - SCHEDULE 2 - AREAS WHERE EXCLUSIVE NATIVE TITLE EXISTS
 - SCHEDULE 3 - AREAS WHERE NON EXCLUSIVE NATIVE TITLE EXISTS
 - SCHEDULE 4B - AREAS WHERE NATIVE HAS BEEN EXTINGUISHED

NOTE: To determine areas subject to claim within the external boundary, reference to the application description is necessary.
 Determination & Claim Area boundary compiled by NNNT.
 Cadastral data sourced from Department of Environment & Resource Management, Qld.

0 40

KILOMETRES

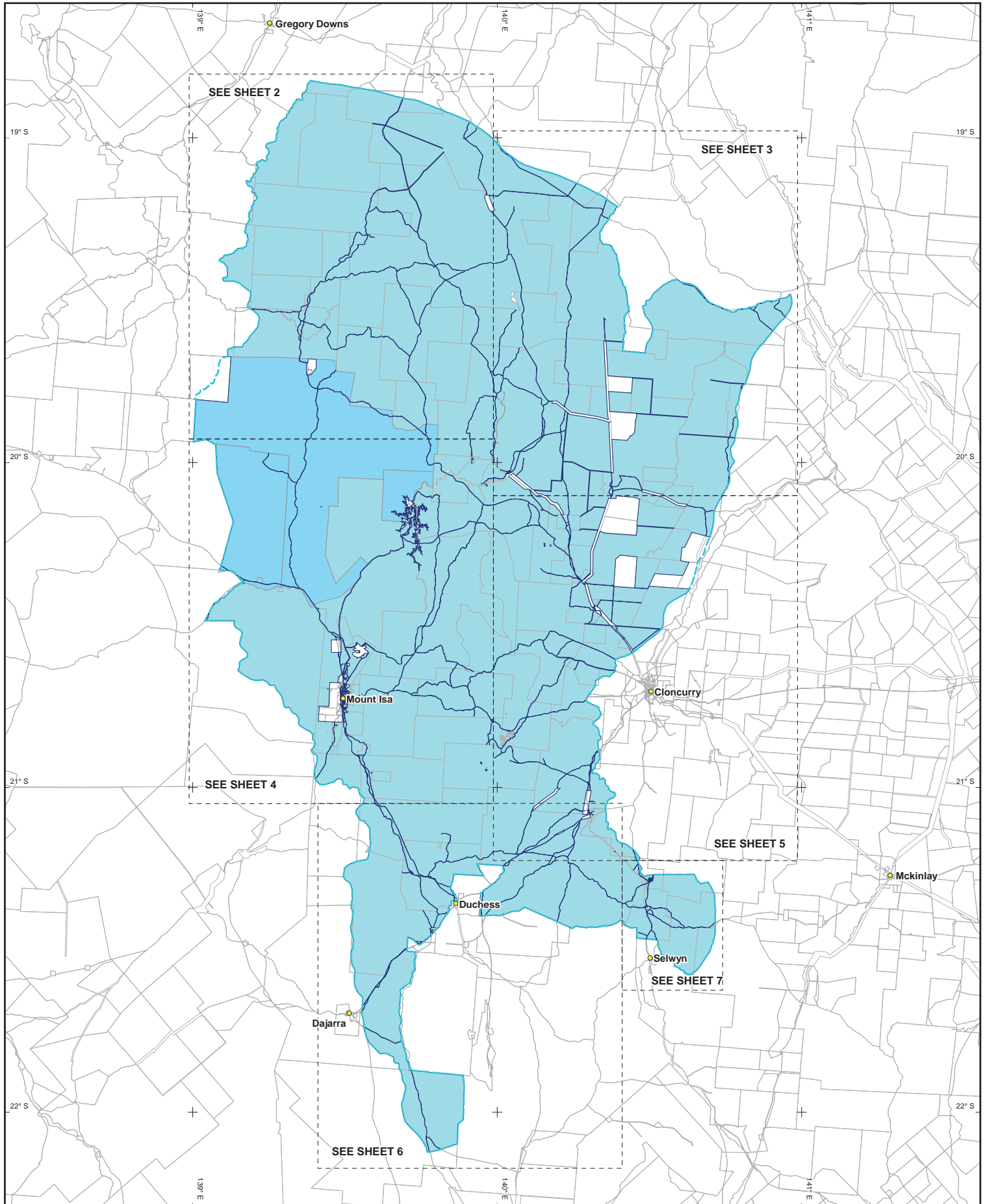
Latitude and Longitude based on Geocentric Datum of Australia 1994
Non Projection

© Commonwealth of Australia 2011

The Registrar, the National Native Title Tribunal and its staff, members and agents and the Commonwealth (collectively the Commonwealth) accept no liability and give no undertakings guarantees or warranties concerning the accuracy, completeness or fitness for purpose of the information provided. In return for you receiving this information you agree to release and indemnify the Commonwealth and third party data suppliers in respect of all claims, expenses, losses, damages and costs arising directly or indirectly from your use of the information and the use of the information you obtained by any third party.

Map Ref: 20111110_QC2010_004_Determination_Sheet_1_of_16_A3P.pdf

Map created by: Geospatial Services, National Native Title Tribunal (10/11/2011)





NATIVE TITLE DETERMINATION

QUD579/05 - Kalkadoon People #4 (QC10/4) - Sheet 2 of 16

LEGEND

- CLAIM AREA
- DETERMINATION AREA
- SCHEDULE 2 - AREAS WHERE EXCLUSIVE NATIVE TITLE EXISTS
- SCHEDULE 3 - AREAS WHERE NON EXCLUSIVE NATIVE TITLE EXISTS
- SCHEDULE 4B - AREAS WHERE NATIVE HAS BEEN EXTINGUISHED

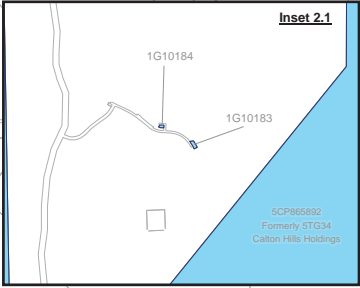
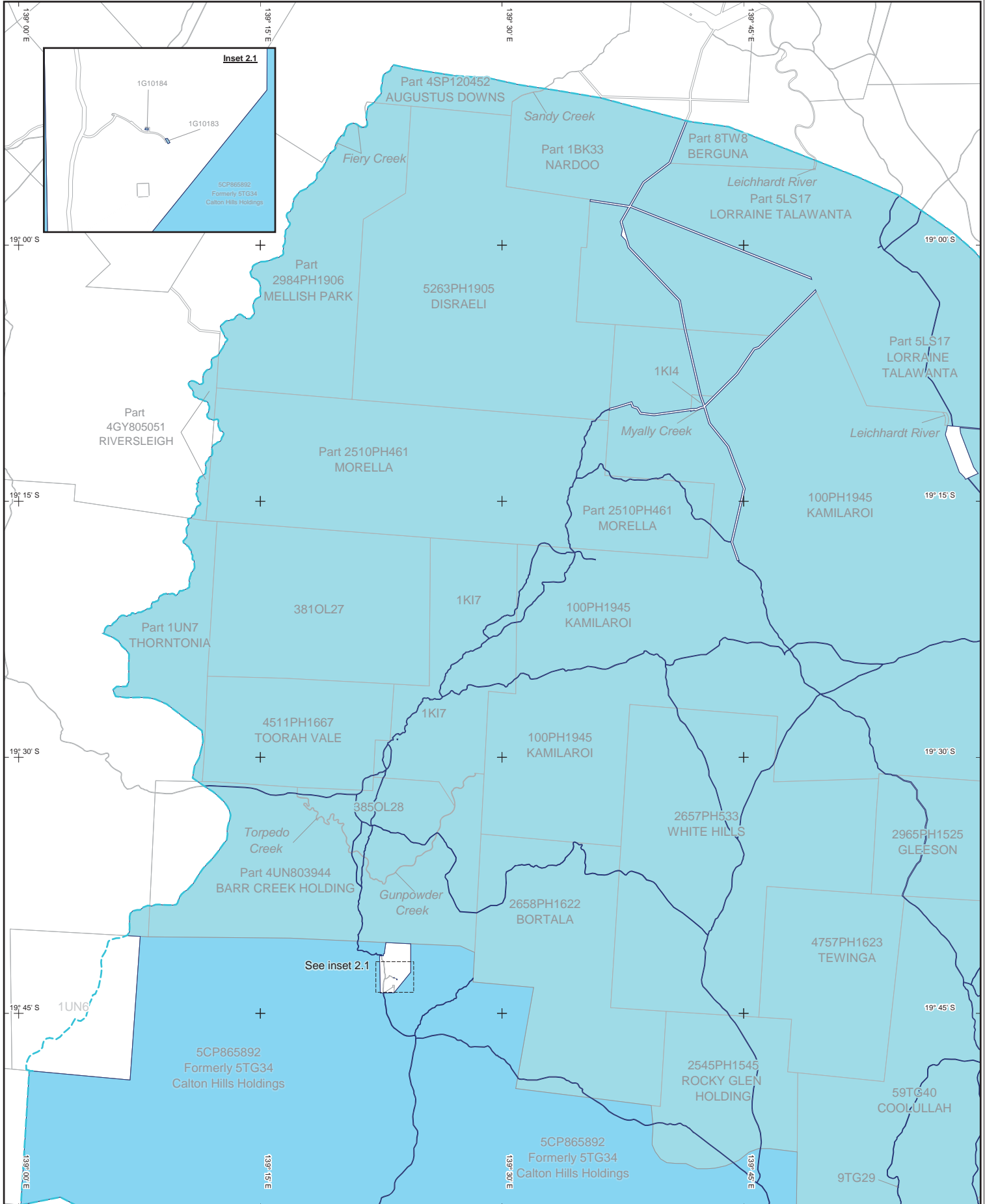
NOTE: To determine areas subject to claim within the external boundary, reference to the application description is necessary.
Determination & Claim Area boundary compiled by NNNT.
Cadastral data sourced from Department of Environment & Resource Management, Qld.



Latitude and Longitude based on Geocentric Datum of Australia 1994
Non Projection
© Commonwealth of Australia 2011

The Registrar, the National Native Title Tribunal and its staff, members and agents and the Commonwealth (collectively the Commonwealth) accept no liability and give no undertakings guarantees or warranties concerning the accuracy, completeness or fitness for purpose of the information provided. In return for you receiving this information you agree to release and indemnify the Commonwealth and third party data suppliers in respect of all claims, expenses, losses, damages and costs arising directly or indirectly from your use of the information and the use of the information you obtained by any third party.

Map Ref: 20111110_QC2010_004_Determination_Sheet_2_of_16_A3P.pdf
Map created by: Geospatial Services, National Native Title Tribunal (10/11/2011)





NATIVE TITLE DETERMINATION

QUD579/05 - Kalkadoon People #4 (QC10/4) - Sheet 3 of 14

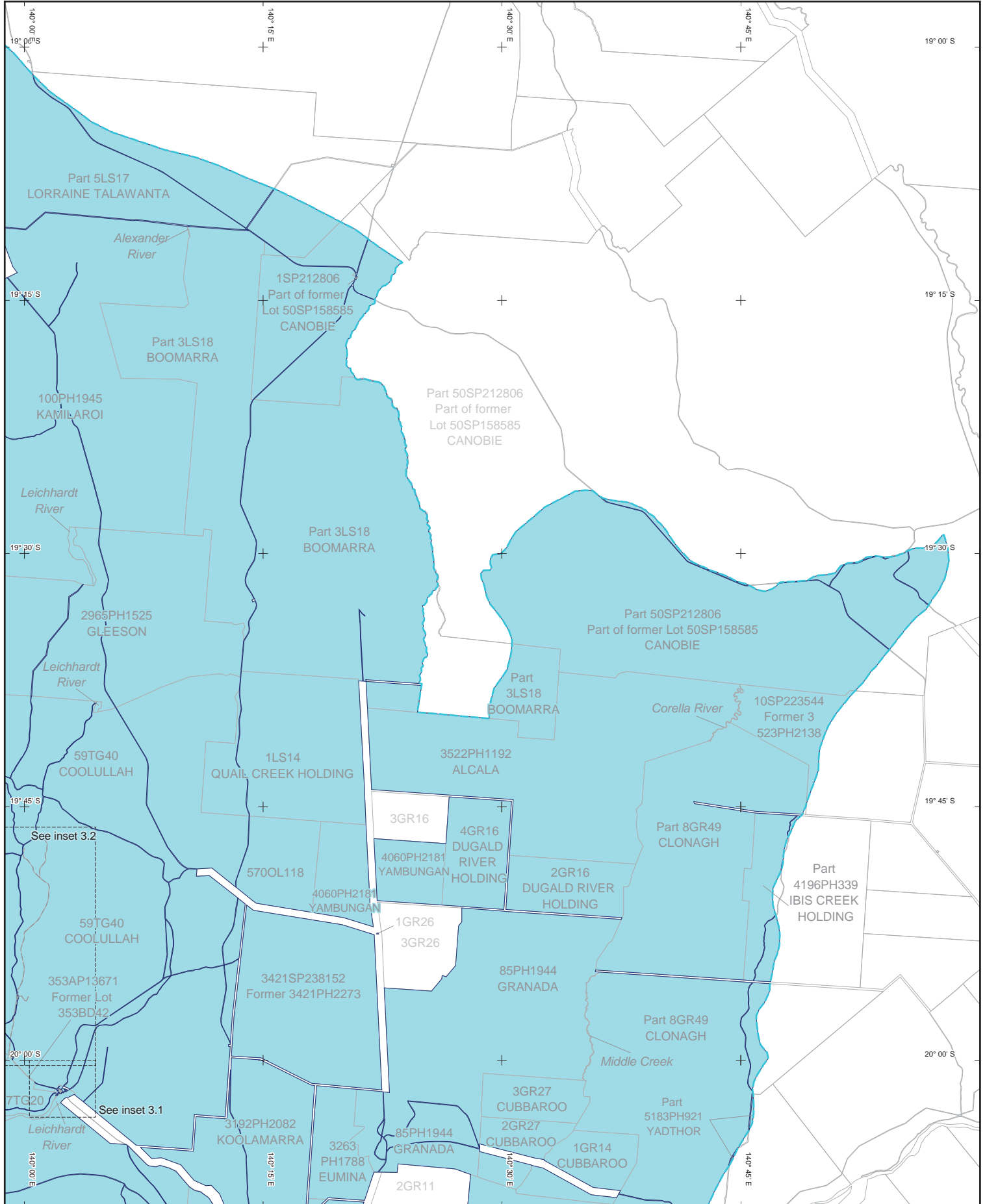
- LEGEND**
- CLAIM AREA
 - DETERMINATION AREA
 - SCHEDULE 2 - AREAS WHERE EXCLUSIVE NATIVE TITLE EXISTS
 - SCHEDULE 3 - AREAS WHERE NON EXCLUSIVE NATIVE TITLE EXISTS
 - SCHEDULE 4B - AREAS WHERE NATIVE HAS BEEN EXTINGUISHED

NOTE: To determine areas subject to claim within the external boundary, reference to the application description is necessary.
 Determination & Claim Area boundary compiled by NNNTT.
 Cadastral data sourced from Department of Environment & Resource Management, Qld.

0 10
KILOMETRES
 Latitude and Longitude based on Geocentric Datum of Australia 1994
 Non Projection
 © Commonwealth of Australia 2011

The Registrar, the National Native Title Tribunal and its staff, members and agents and the Commonwealth (collectively the Commonwealth) accept no liability and give no undertakings, guarantees or warranties concerning the accuracy, completeness or fitness for purpose of the information provided. In return for you receiving this information you agree to release and indemnify the Commonwealth and third party data suppliers in respect of all claims, expenses, losses, damages and costs arising directly or indirectly from your use of the information and the use of the information you obtained by any third party.

Map Ref: 20111110_QC2010_004_Determination_Sheet_3_of_16_A3P.pdf
 Map created by: Geospatial Services, National Native Title Tribunal (10/11/2011)





NATIVE TITLE DETERMINATION

QUD579/05 - Kalkadoon People #4 (QC10/4) - Sheet 6 of 16

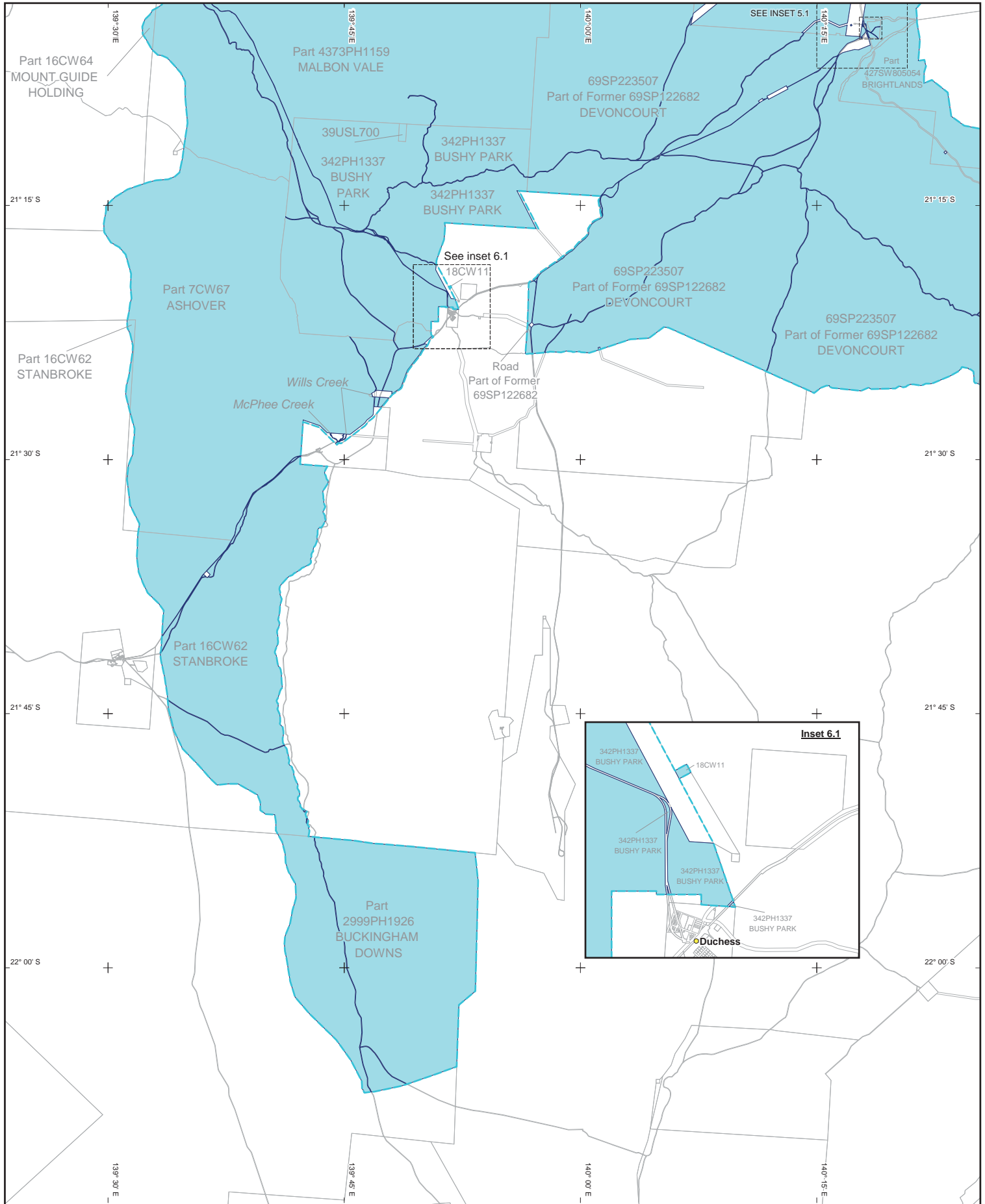
- LEGEND**
- CLAIM AREA
 - DETERMINATION AREA
 - SCHEDULE 2 - AREAS WHERE EXCLUSIVE NATIVE TITLE EXISTS
 - SCHEDULE 3 - AREAS WHERE NON EXCLUSIVE NATIVE TITLE EXISTS
 - SCHEDULE 4B - AREAS WHERE NATIVE HAS BEEN EXTINGUISHED

NOTE: To determine areas subject to claim within the external boundary, reference to the application description is necessary.
 Determination & Claim Area boundary compiled by NNTT.
 Cadastral data sourced from Department of Environment & Resource Management, Qld.

0 10
KILOMETRES
 Latitude and Longitude based on Geocentric Datum of Australia 1994
 Non Projection
 © Commonwealth of Australia 2011

The Registrar, the National Native Title Tribunal and its staff, members and agents and the Commonwealth (collectively the Commonwealth) accept no liability and give no undertakings guarantees or warranties concerning the accuracy, completeness or fitness for purpose of the information provided. In return for you receiving this information you agree to release and indemnify the Commonwealth and third party data suppliers in respect of all claims, expenses, losses, damages and costs arising directly or indirectly from your use of the information and the use of the information you obtained by any third party.

Map Ref: 20111110_QC2010_004_Determination_Sheet_6_of_16_A3P.pdf
 Map created by: Geospatial Services, National Native Title Tribunal (10/11/2011)



NATIVE TITLE DETERMINATION

QUD579/05 - Kalkadoon People #4 (QC10/4) - Sheet 7 of 16

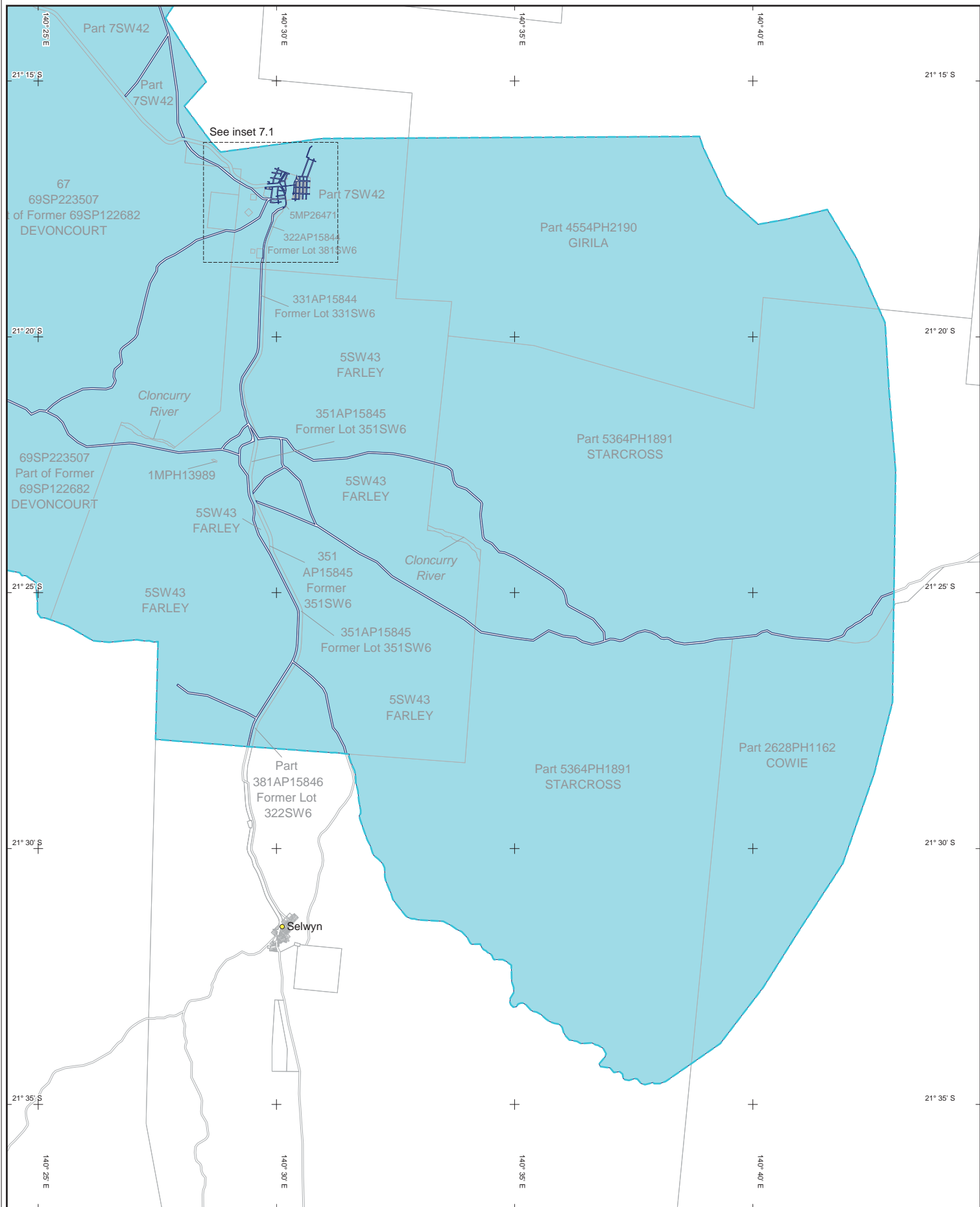
- LEGEND**
- CLAIM AREA
 - DETERMINATION AREA
 - SCHEDULE 2 - AREAS WHERE EXCLUSIVE NATIVE TITLE EXISTS
 - SCHEDULE 3 - AREAS WHERE NON EXCLUSIVE NATIVE TITLE EXISTS
 - SCHEDULE 4B - AREAS WHERE NATIVE HAS BEEN EXTINGUISHED

NOTE: To determine areas subject to claim within the external boundary, reference to the application description is necessary.
 Determination & Claim Area boundary compiled by NNNT.
 Cadastral data sourced from Department of Environment & Resource Management, Qld.

0 8
KILOMETRES
 Latitude and Longitude based on Geocentric Datum of Australia 1994
 Non Projection
 © Commonwealth of Australia 2011

The Registrar, the National Native Title Tribunal and its staff, members and agents and the Commonwealth (collectively the Commonwealth) accept no liability and give no undertakings guarantees or warranties concerning the accuracy, completeness or fitness for purpose of the information provided. In return for you receiving this information you agree to release and indemnify the Commonwealth and third party data suppliers in respect of all claims, expenses, losses, damages and costs arising directly or indirectly from your use of the information and the use of the information you obtained by any third party.

Map Ref: 20111110_QC2010_004_Determination_Sheet_7_of_16_A3P.pdf
 Map created by: Geospatial Services, National Native Title Tribunal (10/11/2011)

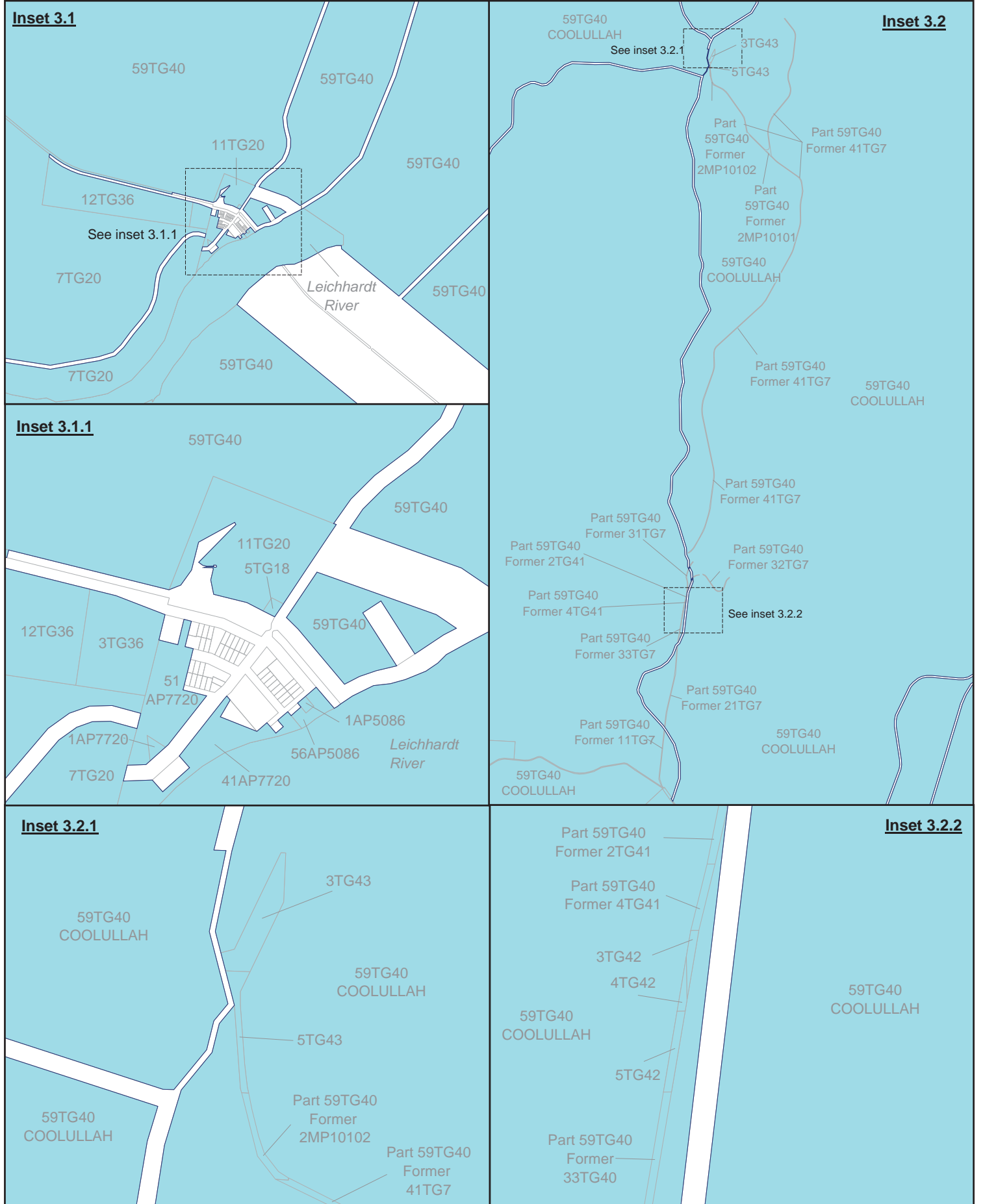


- LEGEND**
- CLAIM AREA
 - DETERMINATION AREA
 - SCHEDULE 2 - AREAS WHERE EXCLUSIVE NATIVE TITLE EXISTS
 - SCHEDULE 3 - AREAS WHERE NON EXCLUSIVE NATIVE TITLE EXISTS
 - SCHEDULE 4B - AREAS WHERE NATIVE HAS BEEN EXTINGUISHED

NOTE: To determine areas subject to claim within the external boundary, reference to the application description is necessary.
 Determination & Claim Area boundary compiled by NNTR.
 Cadastral data sourced from Department of Environment & Resource Management, Qld.

The Registrar, the National Native Title Tribunal and its staff, members and agents and the Commonwealth (collectively the Commonwealth) accept no liability and give no undertakings, guarantees or warranties concerning the accuracy, completeness or fitness for purpose of the information provided. In return for you receiving this information you agree to release and indemnify the Commonwealth and third party data suppliers in respect of all claims, expenses, losses, damages and costs arising directly or indirectly from your use of the information and the use of the information you obtained by any third party.

Map Ref: 20111110_QC2010_004_Determination_Sheet_8_of_16_A3P.pdf
 Map created by: Geospatial Services, National Native Title Tribunal (10/11/2011)



NATIVE TITLE DETERMINATION

QUD579/05 - Kalkadoon People #4 (QC10/4) - Sheet 9 of 16

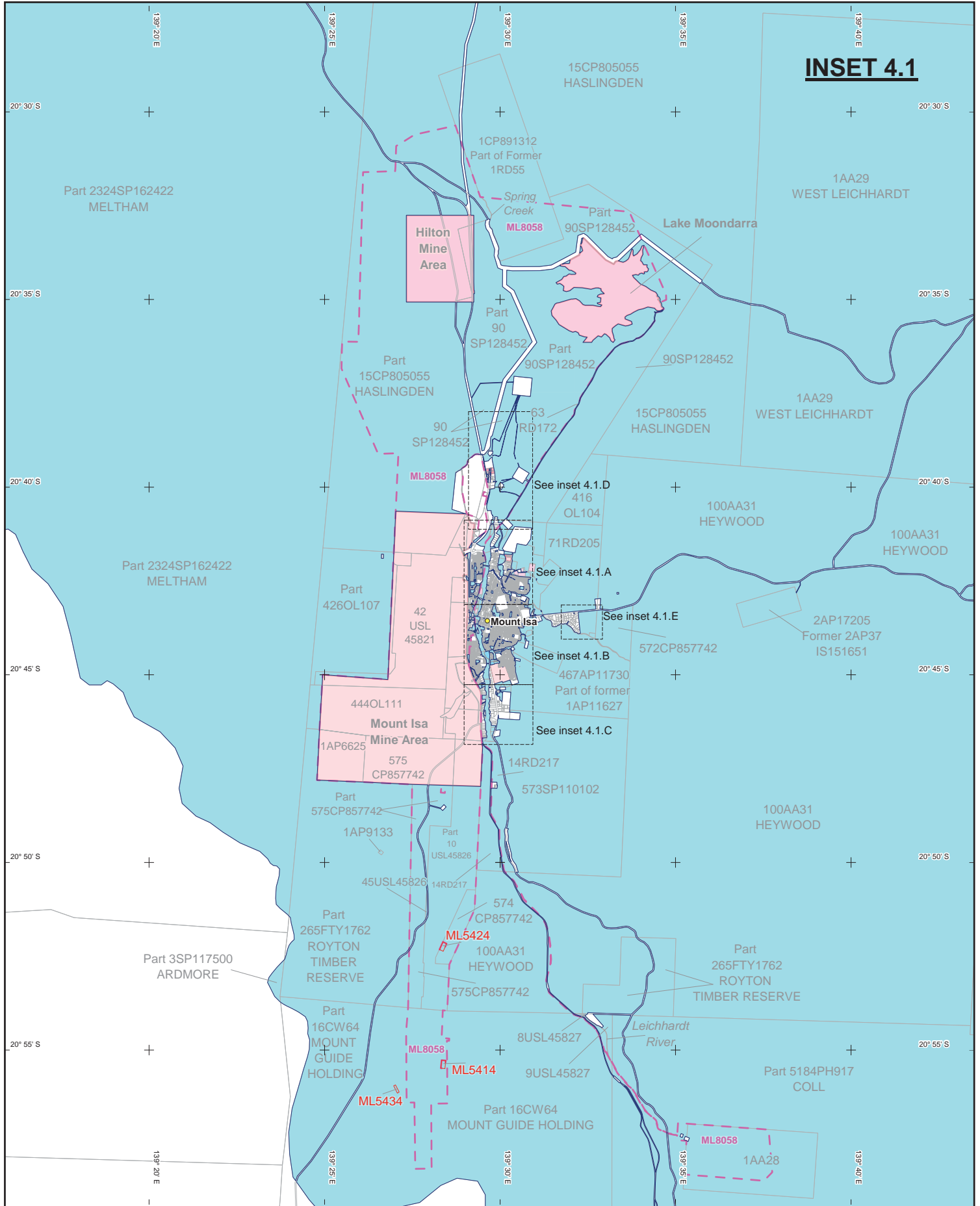
- LEGEND**
- CLAIM AREA
 - DETERMINATION AREA
 - SCHEDULE 2 - AREAS WHERE EXCLUSIVE NATIVE TITLE EXISTS
 - SCHEDULE 3 - AREAS WHERE NON EXCLUSIVE NATIVE TITLE EXISTS
 - SCHEDULE 4B - AREAS WHERE NATIVE HAS BEEN EXTINGUISHED

NOTE: To determine areas subject to claim within the external boundary, reference to the application description is necessary.
 Determination & Claim Area boundary compiled by NNNT.
 Cadastral data sourced from Department of Environment & Resource Management, Qld.

0 5
KILOMETRES
 Latitude and Longitude based on Geocentric Datum of Australia 1994
 Non Projection
 © Commonwealth of Australia 2011

The Registrar, the National Native Title Tribunal and its staff, members and agents and the Commonwealth (collectively the Commonwealth) accept no liability and give no undertakings, guarantees or warranties concerning the accuracy, completeness or fitness for purpose of the information provided. In return for you receiving this information you agree to release and indemnify the Commonwealth and third party data suppliers in respect of all claims, expenses, losses, damages and costs arising directly or indirectly from your use of the information and the use of the information you obtained by any third party.

Map Ref: 20111110_QC2010_004_Determination_Sheet_9_of_16_A3P.pdf
 Map created by: Geospatial Services, National Native Title Tribunal (10/11/2011)



NATIVE TITLE DETERMINATION

QUD579/05 - Kalkadoon People #4 (QC10/4) - Sheet 10 of 16 - Amended



0 600

METRES

Latitude and Longitude based on Geocentric Datum of Australia 1994
Non Projection

© Commonwealth of Australia 2011

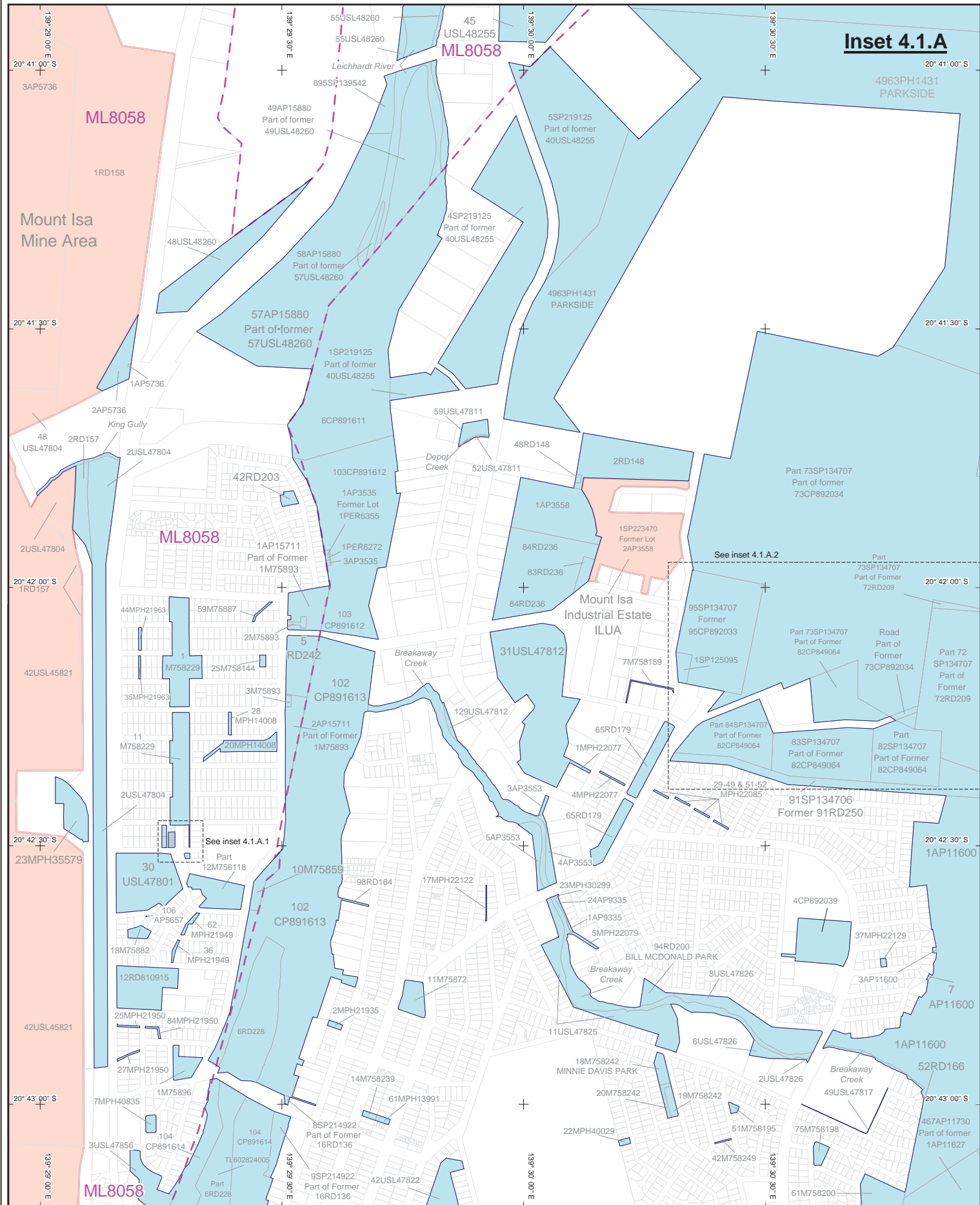
The Registrar, the National Native Title Tribunal and its staff, members and agents and the Commonwealth (collectively the Commonwealth) accept no liability and give no undertakings, guarantees or warranties concerning the accuracy, completeness or fitness for purpose of the information provided. In return for you receiving this information you agree to release and indemnify the Commonwealth and third party data suppliers in respect of all claims, expenses, losses, damages and costs arising directly or indirectly from your use of the information and the use of the information you obtained by any third party.

NOTE: To determine areas subject to claim within the external boundary, reference to the application description is necessary.
Determination & Claim Area boundary compiled by NNNTT.
Cadastral data sourced from Department of Environment & Resource Management, Qld.

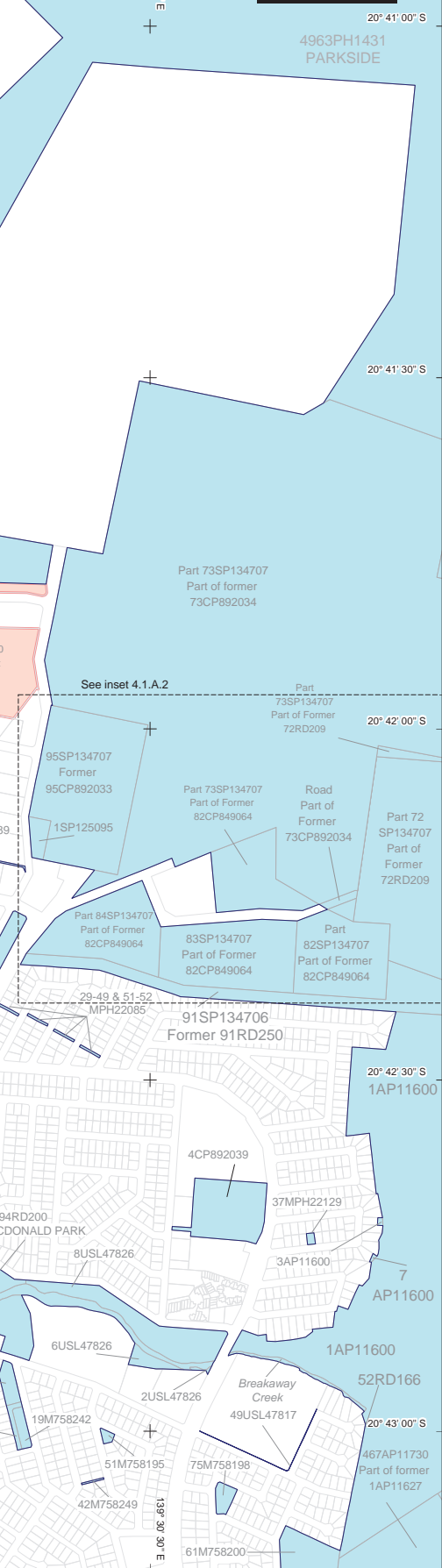
LEGEND

- CLAIM AREA
- DETERMINATION AREA
- SCHEDULE 2 - AREAS WHERE EXCLUSIVE NATIVE TITLE EXISTS
- SCHEDULE 3 - AREAS WHERE NON EXCLUSIVE NATIVE TITLE EXISTS
- SCHEDULE 4B - AREAS WHERE NATIVE HAS BEEN EXTINGUISHED

Map Ref: 20120814_QC2010_004_Determination_Sheet_10_of_16_A3P.pdf
Map created by: Geospatial Services, National Native Title Tribunal (14/08/2012)



Inset 4.1.A



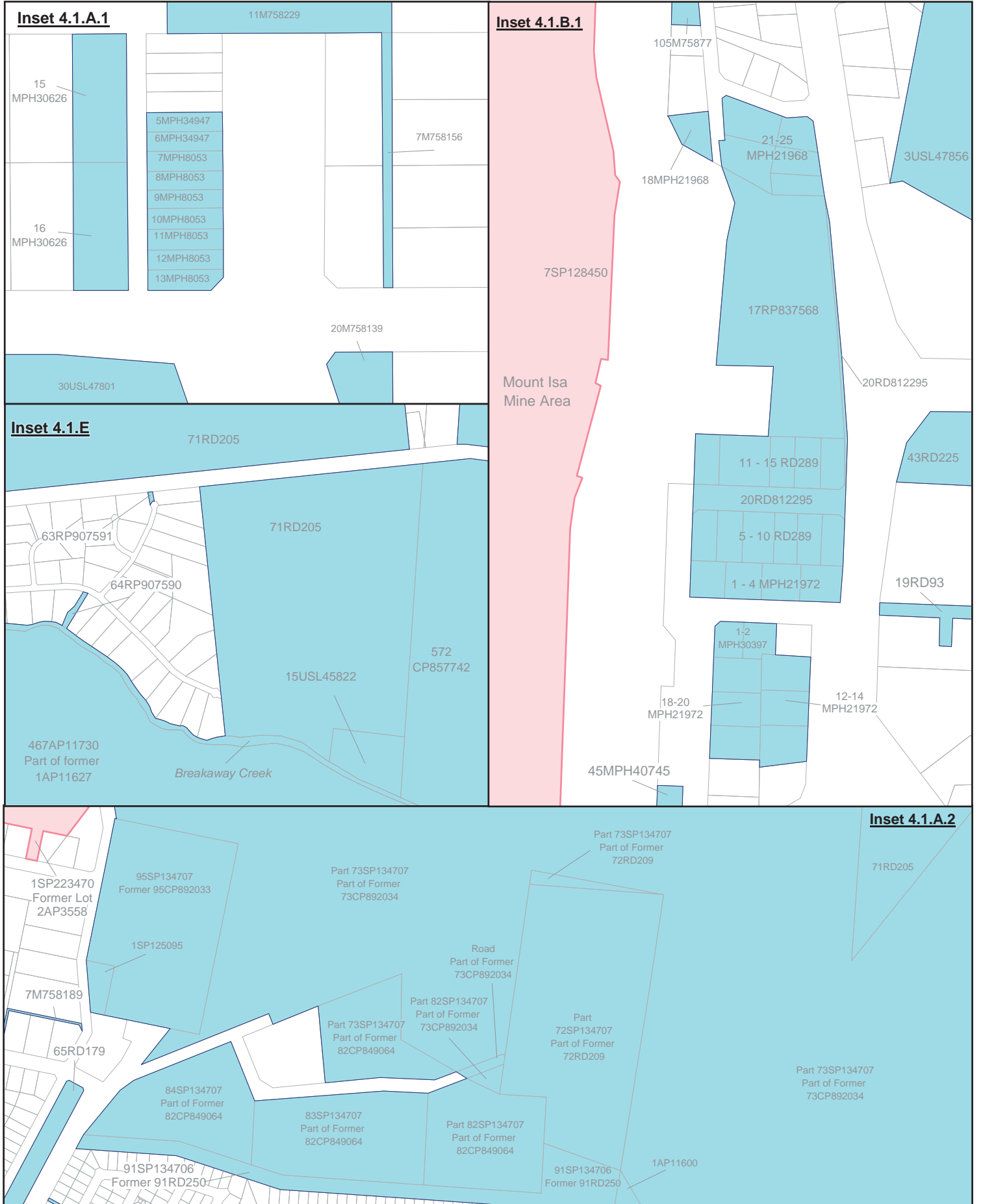
- LEGEND
- CLAIM AREA
 - DETERMINATION AREA
 - SCHEDULE 2 - AREAS WHERE EXCLUSIVE NATIVE TITLE EXISTS
 - SCHEDULE 3 - AREAS WHERE NON EXCLUSIVE NATIVE TITLE EXISTS
 - SCHEDULE 4B - AREAS WHERE NATIVE HAS BEEN EXTINGUISHED

NOTE: To determine areas subject to claim within the external boundary, reference to the application description is necessary.
 Determination & Claim Area boundary compiled by NNTT.
 Cadastral data sourced from Department of Environment & Resource Management, Qld.

NNTR attachment: QCD2011/007
 Attachment 6: Schedule 5B - Determination Maps
 Page 12 of 16, A4, 12/12/2011 and varied 19/10/2012

The Registrar, the National Native Title Tribunal and its staff, members and agents and the Commonwealth (collectively the Commonwealth) accept no liability and give no undertakings, guarantees or warranties concerning the accuracy, completeness or fitness for purpose of the information provided. In return for you receiving this information you agree to release and indemnify the Commonwealth and third party data suppliers in respect of all claims, expenses, losses, damages and costs arising directly or indirectly from your use of the information and the use of the information you obtained by any third party.

Map Ref: 20111110_QC2010_004_Determination_Sheet_12_of_16_A3P.pdf
 Map created by: Geospatial Services, National Native Title Tribunal (10/11/2011)



NATIVE TITLE DETERMINATION

QUD579/05 - Kalkadoon People #4 (QC10/4) - Sheet 13 of 16

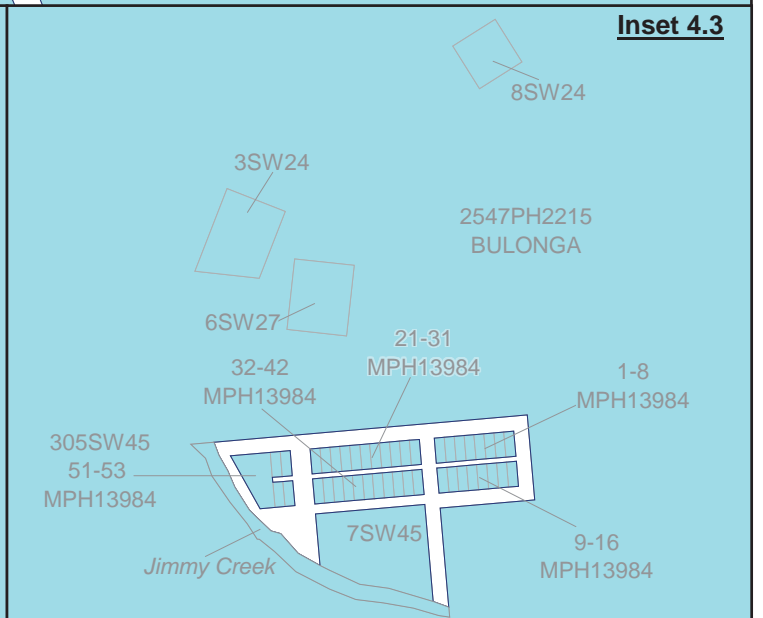
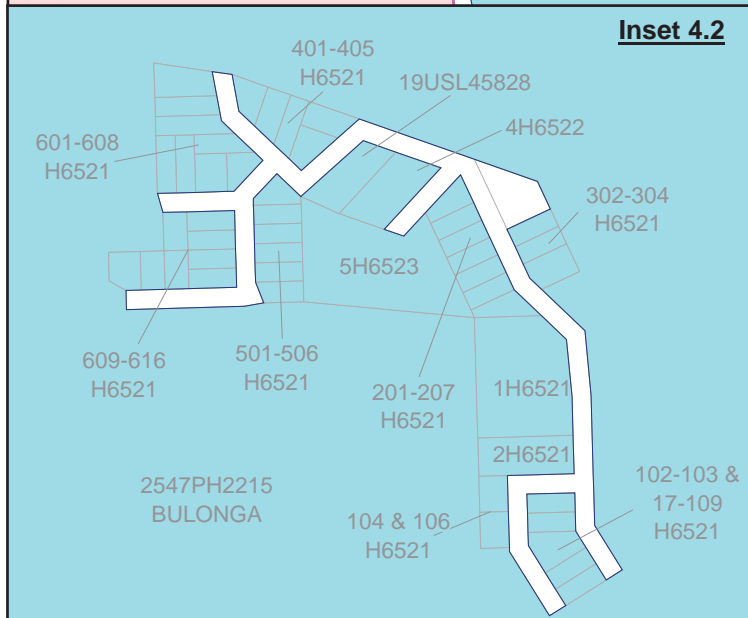
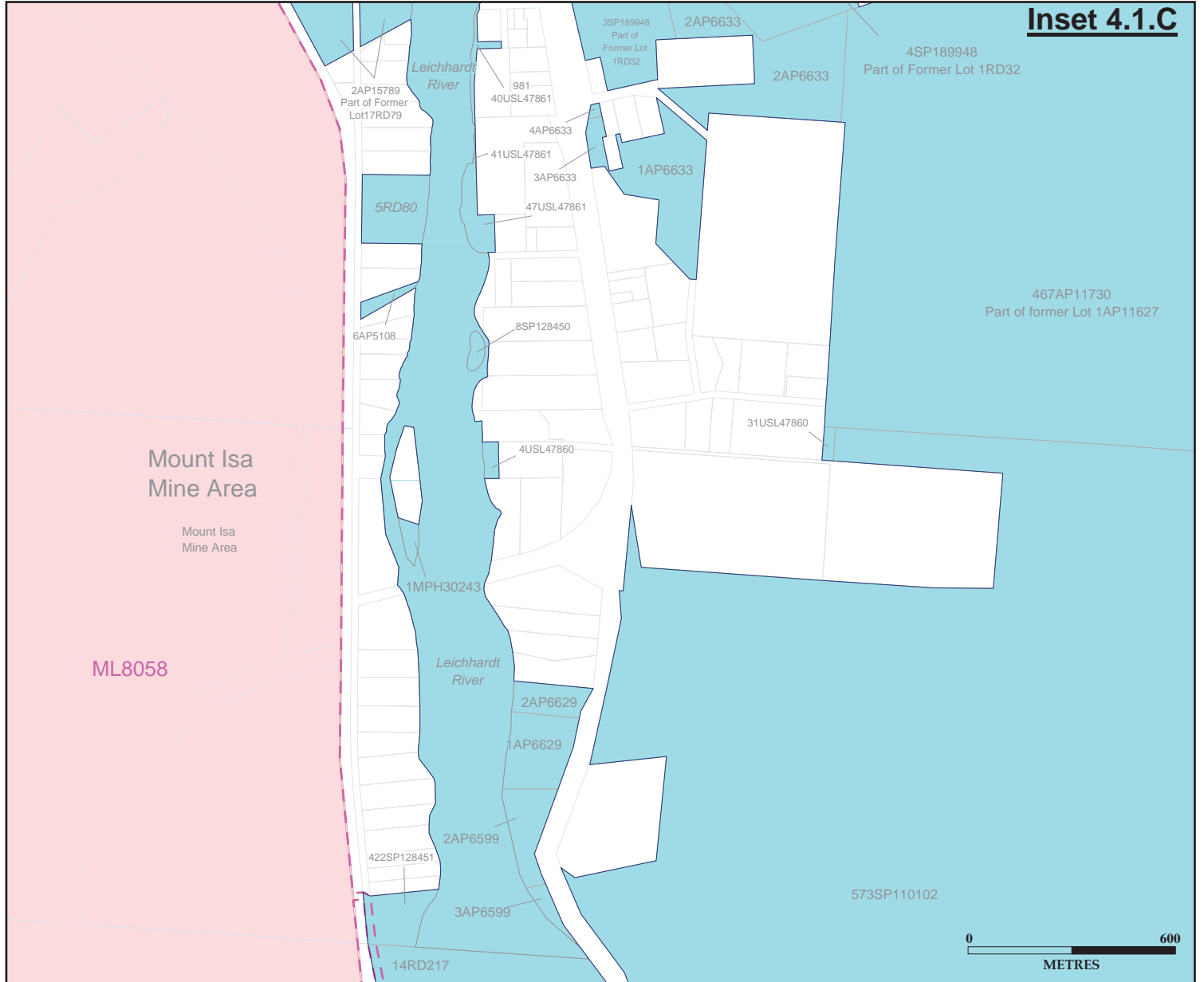
- LEGEND**
- CLAIM AREA
 - DETERMINATION AREA
 - SCHEDULE 2 - AREAS WHERE EXCLUSIVE NATIVE TITLE EXISTS
 - SCHEDULE 3 - AREAS WHERE NON EXCLUSIVE NATIVE TITLE EXISTS
 - SCHEDULE 4B - AREAS WHERE NATIVE HAS BEEN EXTINGUISHED

NOTE: To determine areas subject to claim within the external boundary, reference to the application description is necessary.
 Determination & Claim Area boundary compiled by NNTT.
 Cadastral data sourced from Department of Environment & Resource Management, Qld.

Latitude and Longitude based on Geocentric Datum of Australia 1994
 Non Projection
 © Commonwealth of Australia 2011

The Registrar, the National Native Title Tribunal and its staff, members and agents and the Commonwealth (collectively the Commonwealth) accept no liability and give no undertakings, guarantees or warranties concerning the accuracy, completeness or fitness for purpose of the information provided. In return for you receiving this information you agree to release and indemnify the Commonwealth and third party data suppliers in respect of all claims, expenses, losses, damages and costs arising directly or indirectly from your use of the information and the use of the information you obtained by any third party.

Map Ref: 20111110_QC2010_004_Determination_Sheet_13_of_16_A3P.pdf
 Map created by: Geospatial Services, National Native Title Tribunal (10/11/2011)



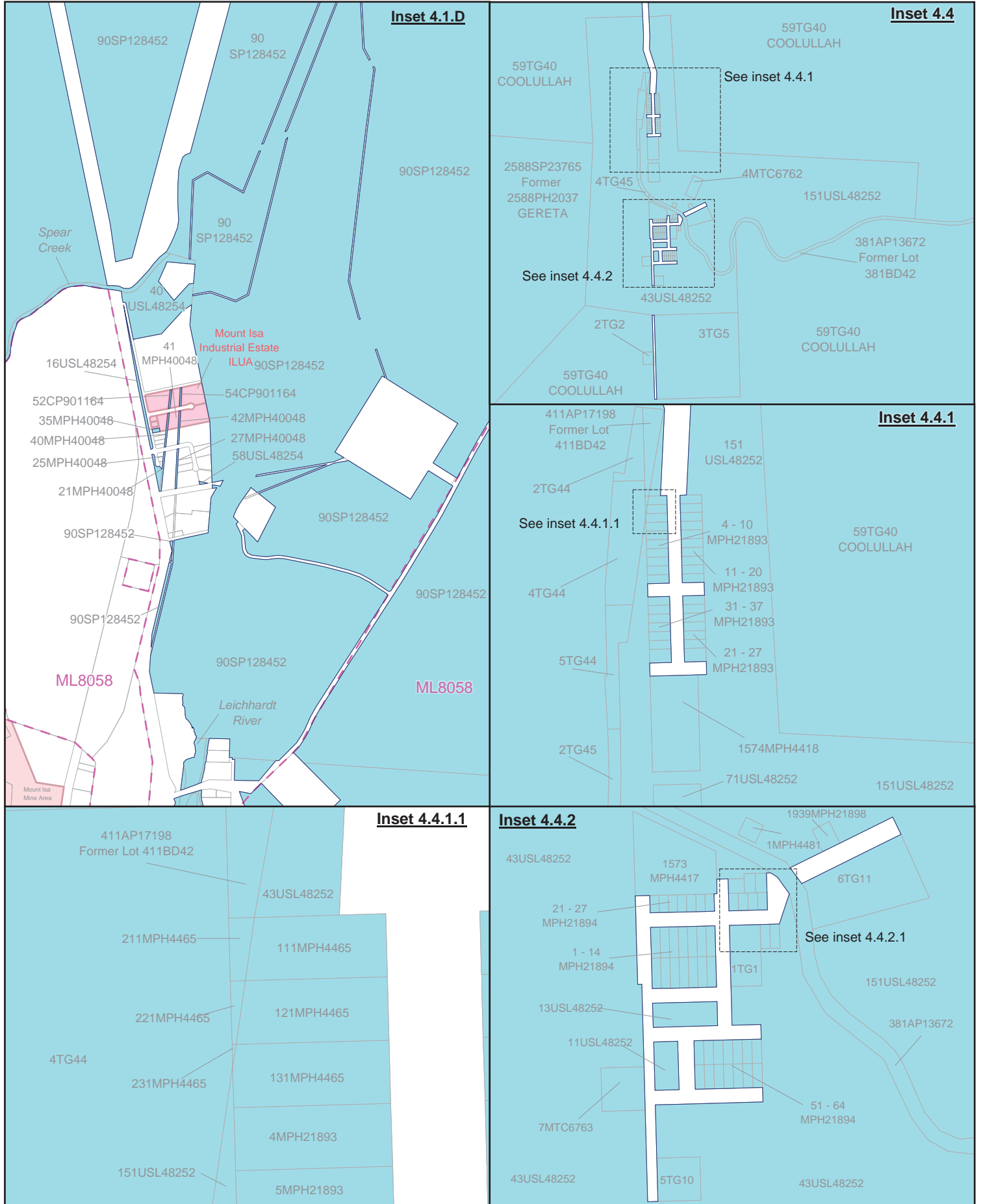
- LEGEND
- CLAIM AREA
 - DETERMINATION AREA
 - SCHEDULE 2 - AREAS WHERE EXCLUSIVE NATIVE TITLE EXISTS
 - SCHEDULE 3 - AREAS WHERE NON EXCLUSIVE NATIVE TITLE EXISTS
 - SCHEDULE 4B - AREAS WHERE NATIVE HAS BEEN EXTINGUISHED

NOTE: To determine areas subject to claim within the external boundary, reference to the application description is necessary.
 Determination & Claim Area boundary compiled by NNTT.
 Cadastral data sourced from Department of Environment & Resource Management, Qld.

NNTR attachment: QCD2011/007
 Attachment 6: Schedule 5B - Determination Maps
 Page 14 of 16, A4, 12/12/2011 and varied 19/10/2012

The Registrar, the National Native Title Tribunal and its staff, members and agents and the Commonwealth (collectively the Commonwealth) accept no liability and give no undertakings, guarantees or warranties concerning the accuracy, completeness or fitness for purpose of the information provided. In return for you receiving this information you agree to release and indemnify the Commonwealth and third party data suppliers in respect of all claims, expenses, losses, damages and costs arising directly or indirectly from your use of the information and the use of the information you obtained by any third party.

Map Ref: 20111110_QC2010_004_Determination_Sheet_14_of_16_A3P.pdf
 Map created by: Geospatial Services, National Native Title Tribunal (10/11/2011)



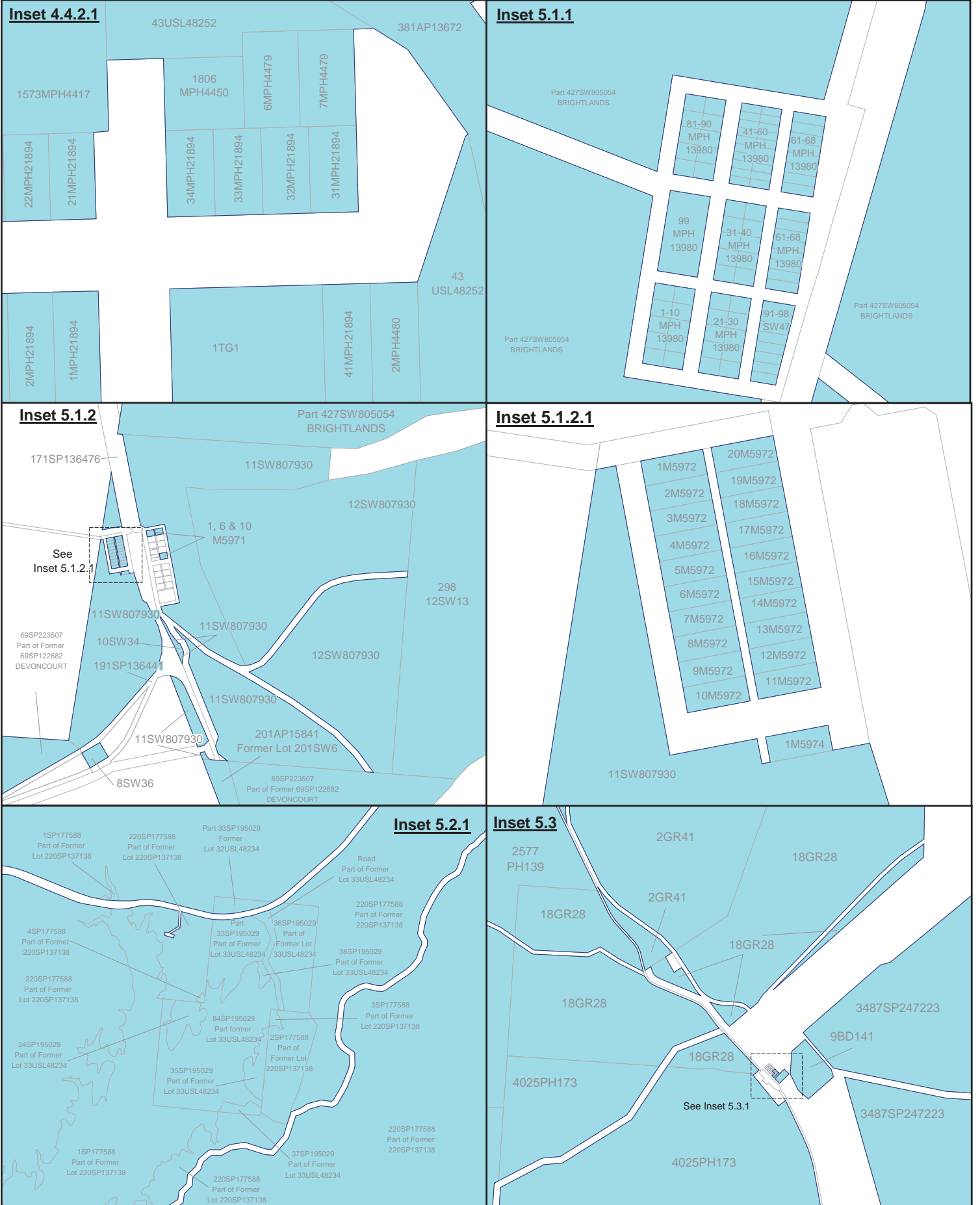
- LEGEND
- CLAIM AREA
 - DETERMINATION AREA
 - SCHEDULE 2 - AREAS WHERE EXCLUSIVE NATIVE TITLE EXISTS
 - SCHEDULE 3 - AREAS WHERE NON EXCLUSIVE NATIVE TITLE EXISTS
 - SCHEDULE 4B - AREAS WHERE NATIVE HAS BEEN EXTINGUISHED

NOTE: To determine areas subject to claim within the external boundary, reference to the application description is necessary.
 Determination & Claim Area boundary compiled by NNTT.
 Cadastral data sourced from Department of Environment & Resource Management, Qld.

NNTR attachment: QCD2011/007
 Attachment 6: Schedule 5B - Determination Maps
 Page 15 of 16, A4, 12/12/2011 and varied 19/10/2012

The Registrar, the National Native Title Tribunal and its staff, members and agents and the Commonwealth (collectively the Commonwealth) accept no liability and give no undertakings, guarantees or warranties concerning the accuracy, completeness or fitness for purpose of the information provided. In return for you receiving this information you agree to release and indemnify the Commonwealth and third party data suppliers in respect of all claims, expenses, losses, damages and costs arising directly or indirectly from your use of the information and the use of the information you obtained by any third party.

Map Ref: 20111110_QC2010_004_Determination_Sheet_15_of_16_A3P.pdf
 Map created by: Geospatial Services, National Native Title Tribunal (10/11/2011)



NATIVE TITLE DETERMINATION

QUD579/05 - Kalkadoon People #4 (QC10/4) - Sheet 16 of 16



NNTR attachment: QCD2011/007
 Attachment 6: Schedule 5B - Determination Maps
 Page 16 of 16, A4, 12/12/2011 and varied 19/10/2012

- LEGEND**
- CLAIM AREA
 - DETERMINATION AREA
 - SCHEDULE 2 - AREAS WHERE EXCLUSIVE NATIVE TITLE EXISTS
 - SCHEDULE 3 - AREAS WHERE NON EXCLUSIVE NATIVE TITLE EXISTS
 - SCHEDULE 4B - AREAS WHERE NATIVE HAS BEEN EXTINGUISHED

NOTE: To determine areas subject to claim within the external boundary, reference to the application description is necessary.
 Determination & Claim Area boundary compiled by NNNT.
 Cadastral data sourced from Department of Environment & Resource Management, Qld.

The Registrar, the National Native Title Tribunal and its staff, members and agents and the Commonwealth (collectively the Commonwealth) accept no liability and give no undertakings, guarantees or warranties concerning the accuracy, completeness or fitness for purpose of the information provided. In return for you receiving this information you agree to release and indemnify the Commonwealth and third party data suppliers in respect of all claims, expenses, losses, damages and costs arising directly or indirectly from your use of the information and the use of the information you obtained by any third party.

Map Ref: 20111110_QC2010_004_Determination_Sheet_16_of_16_A3P.pdf
 Map created by: Geospatial Services, National Native Title Tribunal (10/11/2011)

